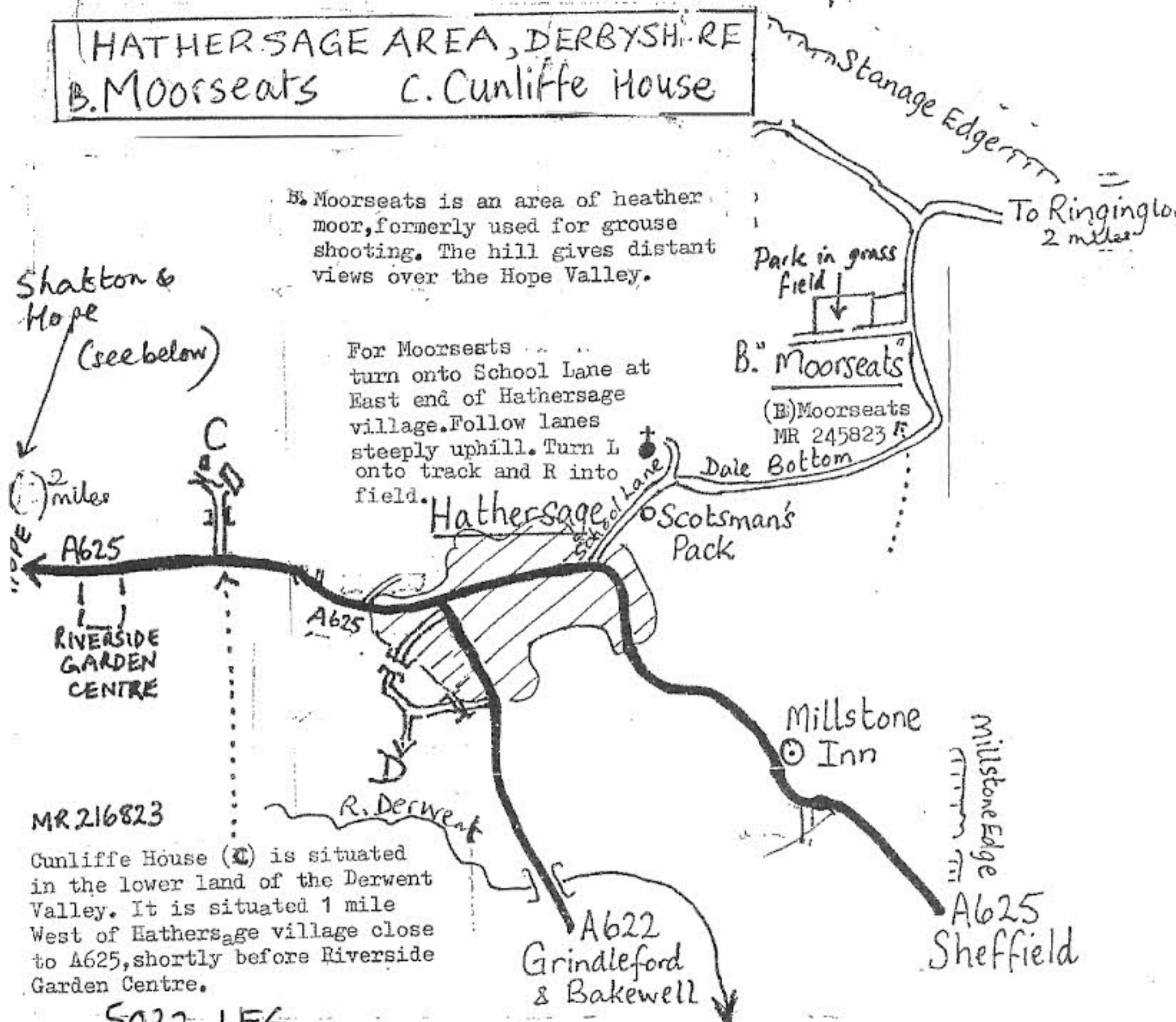


# HATHERSAGE & HOPE VALLEY

HATHERSAGE AREA, DERBYSHIRE  
 B. Moorseats C. Cunliffe House

B. Moorseats is an area of heather moor, formerly used for grouse shooting. The hill gives distant views over the Hope Valley.

For Moorseats turn onto School Lane at East end of Hathersage village. Follow lanes steeply uphill. Turn L onto track and R into field.

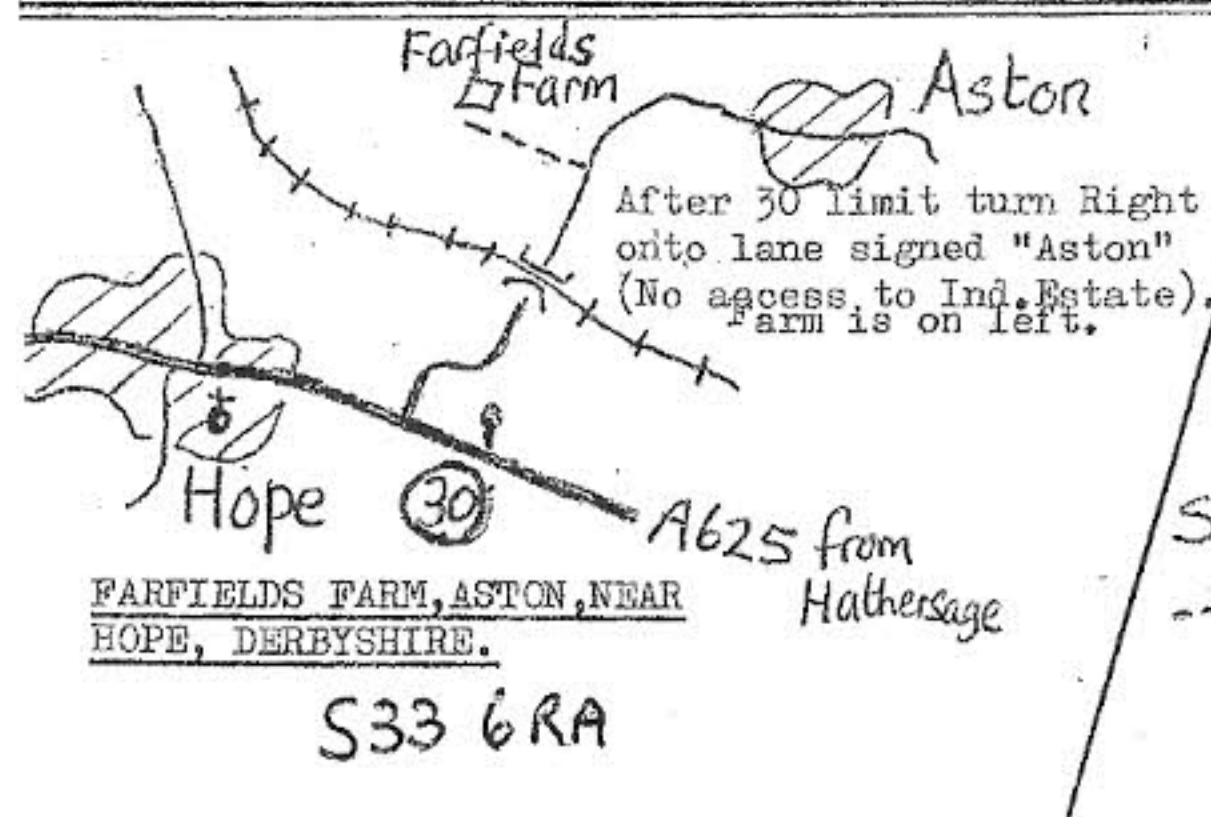


MR 216823

Cunliffe House (C) is situated in the lower land of the Derwent Valley. It is situated 1 mile West of Hathersage village close to A625, shortly before Riverside Garden Centre.

S032 IEG

## HOPE VALLEY

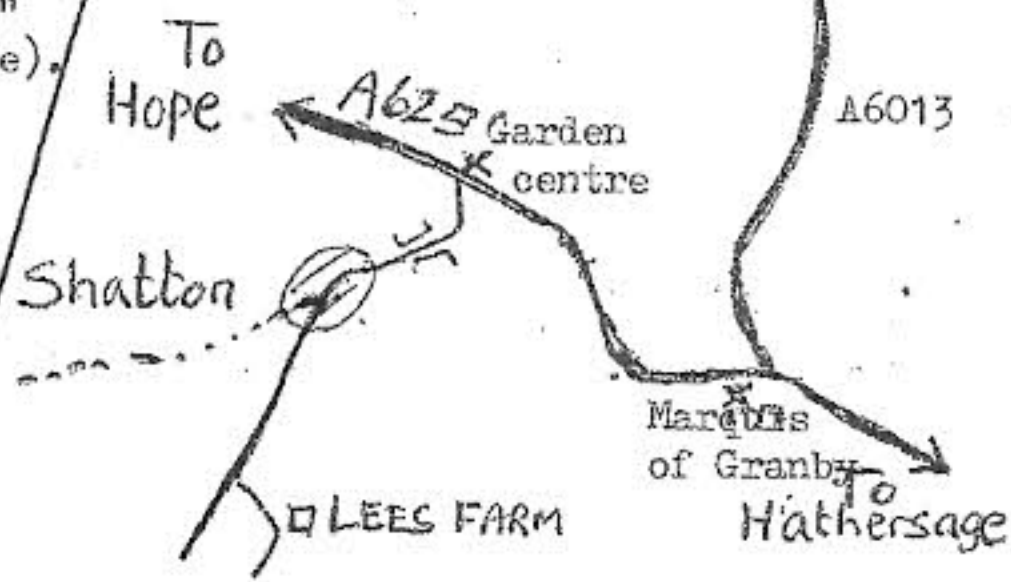


FARFIELDS FARM, ASTON, NEAR HOPE, DERBYSHIRE.

S33 6RA

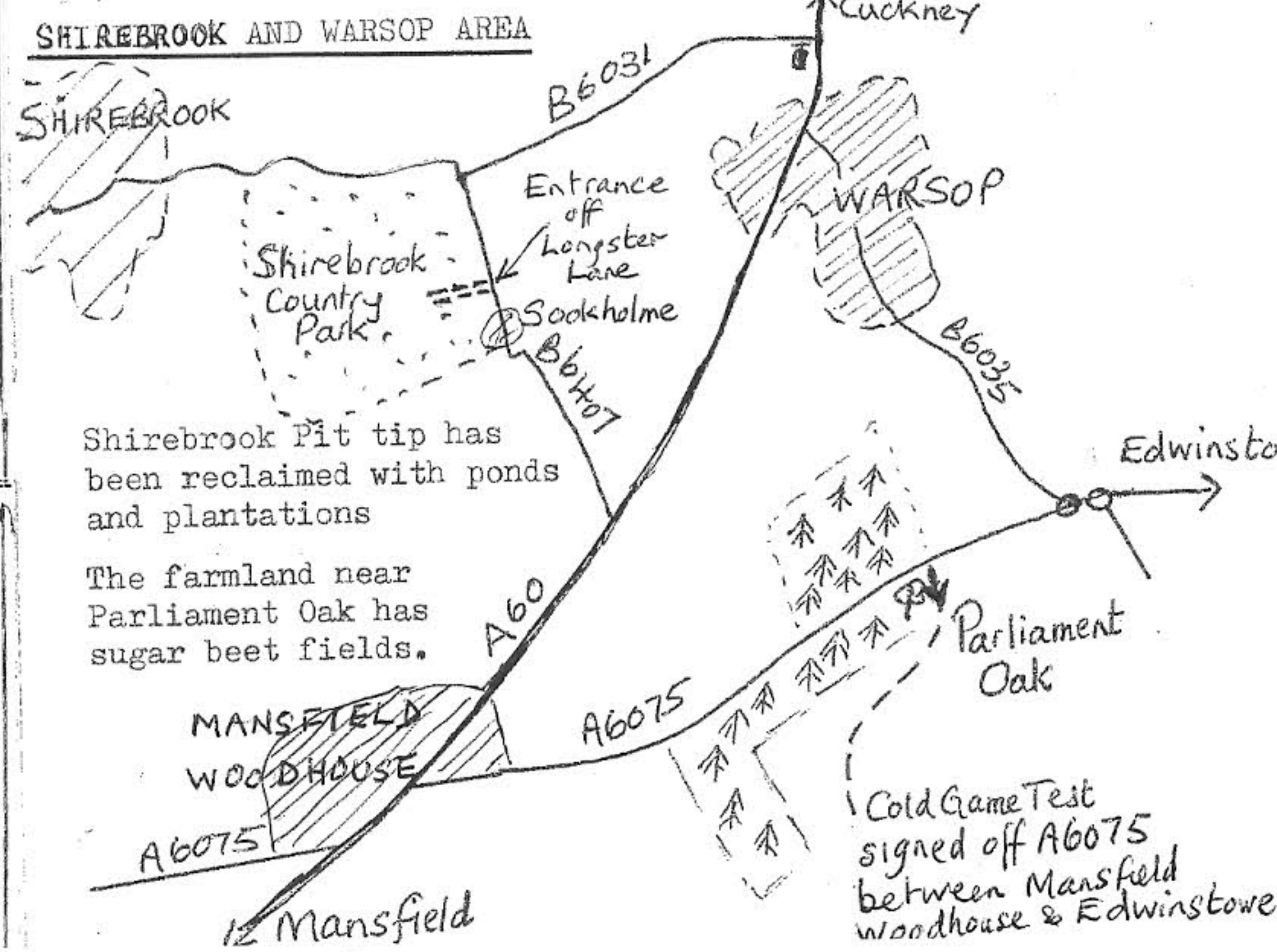
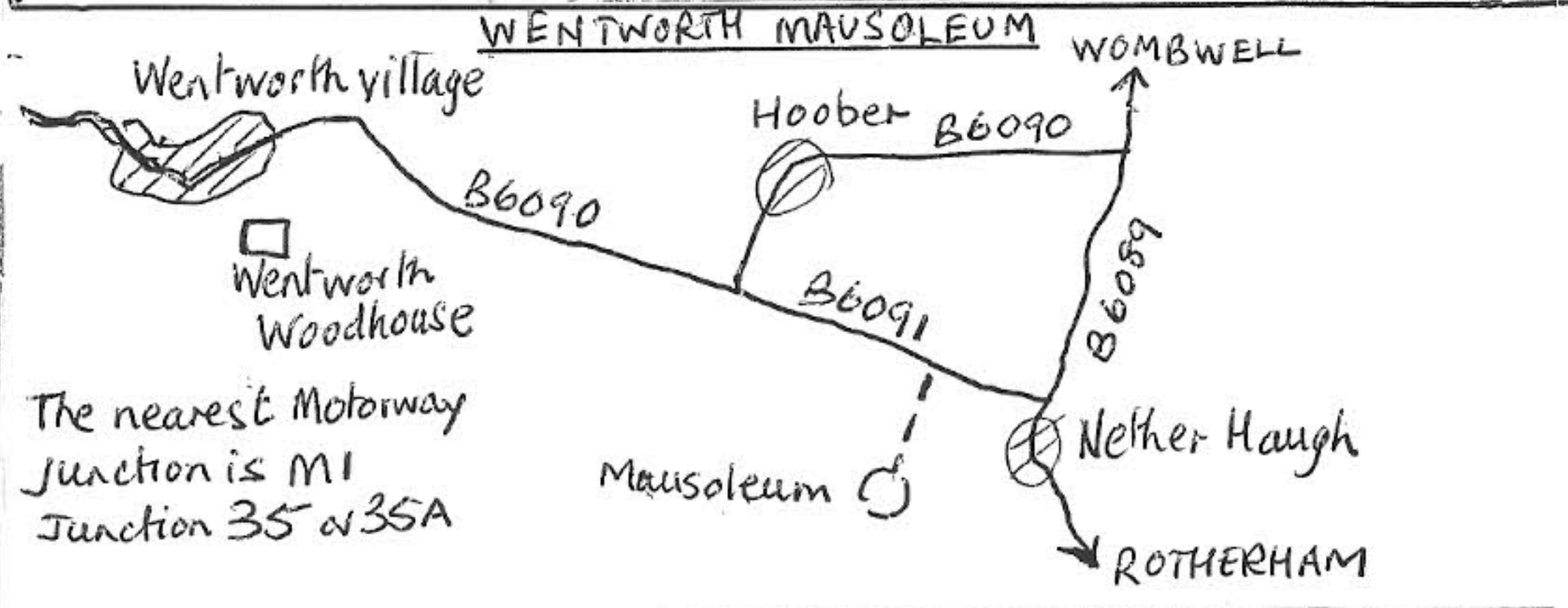
LEES FARM, SHATTON, DERBYSHIRE

Turn off A625 for Shatton and follow lane uphill to parking in field.



## NORTH MIDLAND AREA DIRECTIONS TO VENUES

- Page 1. Wentworth, Shirebrook, Parliament Oak
- Page 2. Welbeck, Clumber, Bevercotes, Walesby
- Page 3. Cauntton, Ladygrove, Lea Bridge
- Page 4. Hathersage & Hope Valley, Moorseats, Cunliffe, Farfields, Shalton.



### SHIREBROOK AND WARSOP AREA

Shirebrook Pit tip has been reclaimed with ponds and plantations  
 The farmland near Parliament Oak has sugar beet fields.

Cold Game Test signed off A6075 between Mansfield Woodhouse & Edwinstowe